

BI  
CØ11

AB  
CØ12

A  
CØ11

STORAGE BUILDING

RUN HEADER CURB AROUND DUMPSTER AREA AND END FULL HEIGHT AT RAMP TO GRADE. SLOPE HEADER CURB WITH RAMP AT THAT POINT.

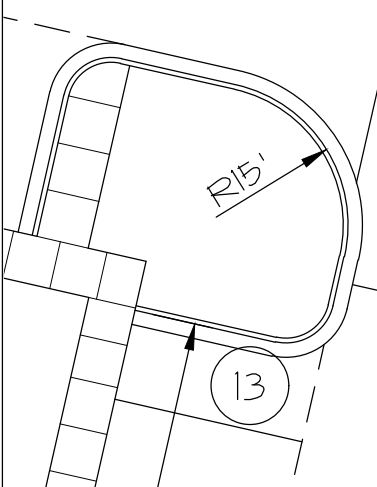
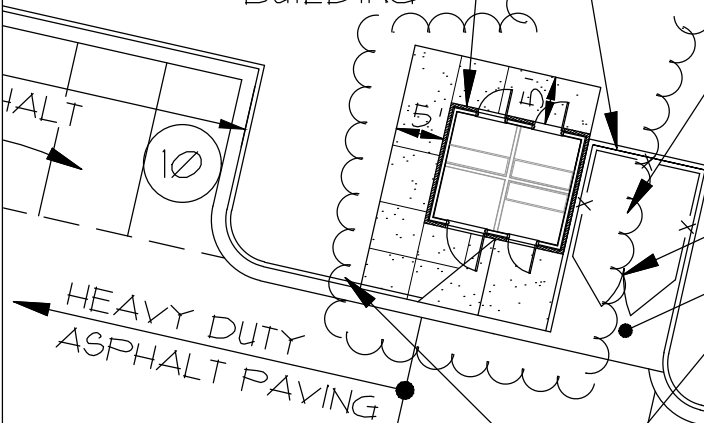
DUMPSTER AREA WITH FENCE WITH VINYL PRIVACY SLATS.

(2) 6' GATES

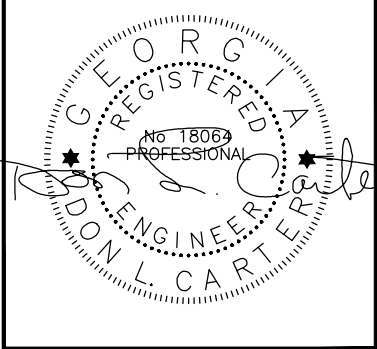
6" THICK HEAVY DUTY CONCRETE PAVING WITH TURNDOWN EDGE

SATELLITE DISH

PROVIDE 6' FLARED WING TO TRANSITION UP TO GRADE FOR DOORS AT SIDE OF BUILDING.



Stamp:



SHEET AD-8a  
STAKING AND PAVING PLAN



Project Number: 0805
Plan Series: FAY-170-02 [07]-02
Property Number: 500-0881-08020101

DATE 03/10/10
SHEET NO. AD-8a

Project for:  
**THE CHURCH OF JESUS CHRIST OF LATTER-DAY SAINTS**

**THOMASTON, GA BRANCH**  
JONESBORO, GA STAKE  
HWY. 36 North of  
ROCK HILL SCHOOL RD.  
THOMASTON, GA. 30286

**WALSH ARCHITECTS**

American Institute Of Architects AIA  
• 401 CHERRY STREET SUITE 700  
MACON, GEORGIA 31201 -USA-  
• TEL 478 750 7117  
• FAX 478 750 9192